

PROPOSED PORT TERMINAL AT
FORMER TILBURY POWER STATION

TILBURY2

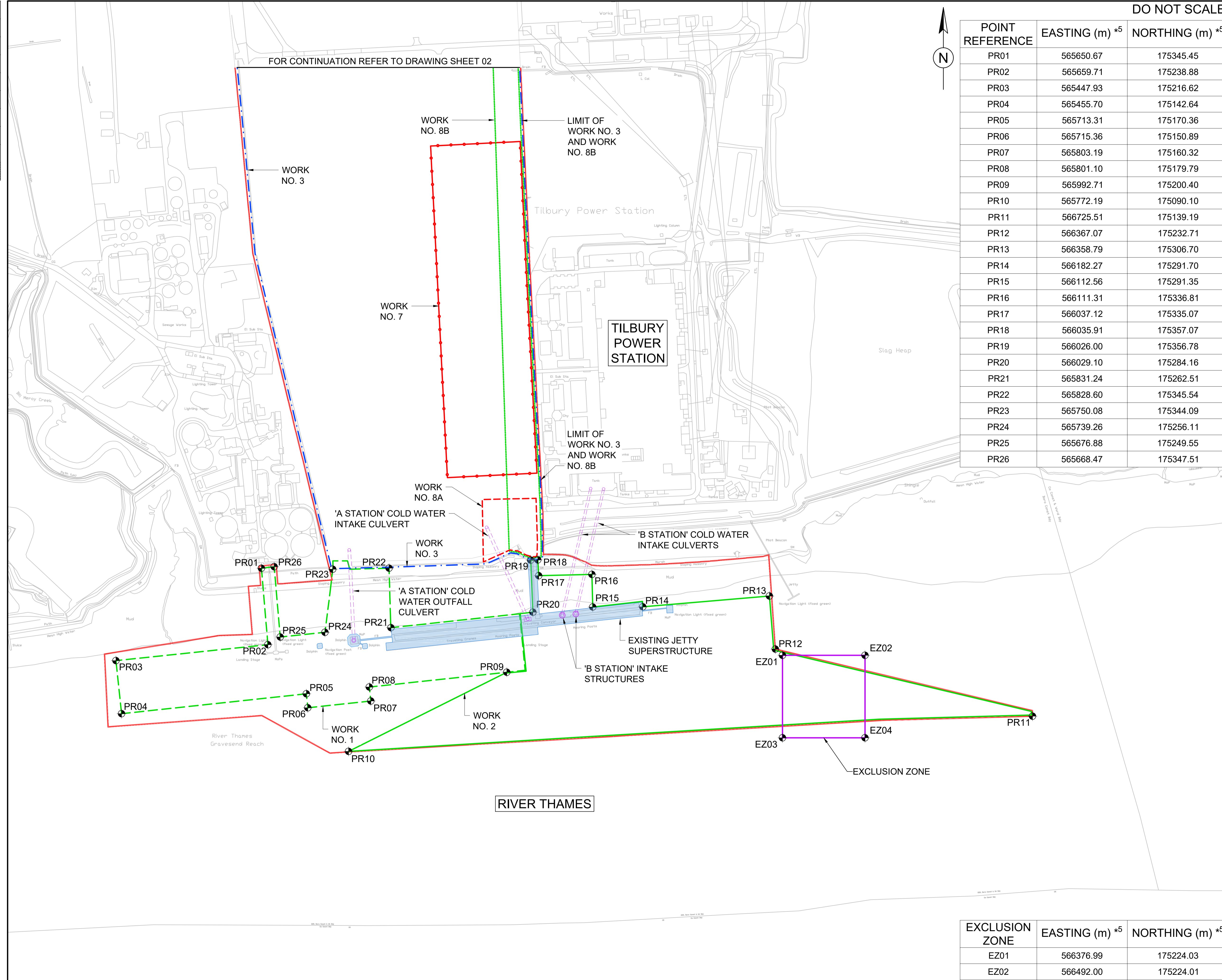
TRO30003

REVISED SHEET 3 OF THE WORKS
PLANS

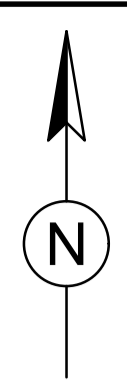
TILBURY 2 DOCUMENT REF: PoTLL/T2/EX/82



100
0 10
Millimetres



FOR CONTINUATION REFER TO DRAWING SHEET 02

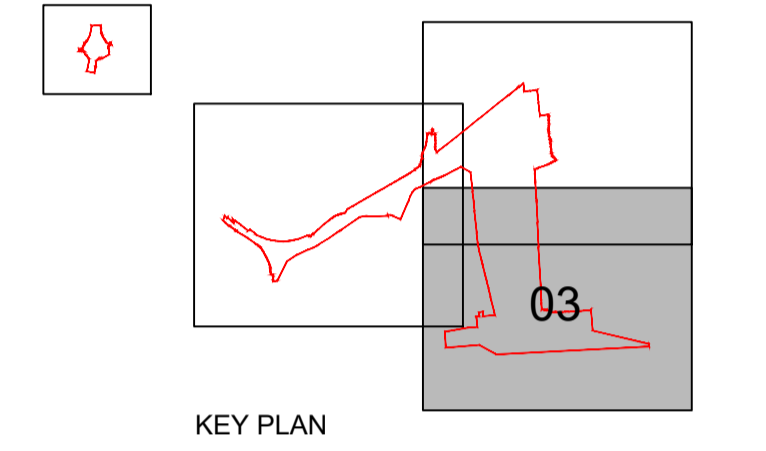


DO NOT SCALE

POINT REFERENCE	EASTING (m) *5	NORTHING (m) *5
PR01	565650.67	175345.45
PR02	565659.71	175238.88
PR03	565447.93	175216.62
PR04	565455.70	175142.64
PR05	565713.31	175170.36
PR06	565715.36	175150.89
PR07	565803.19	175160.32
PR08	565801.10	175179.79
PR09	565992.71	175200.40
PR10	565772.19	175090.10
PR11	566725.51	175139.19
PR12	566367.07	175232.71
PR13	566358.79	175306.70
PR14	566182.27	175291.70
PR15	566112.56	175291.35
PR16	566111.31	175336.81
PR17	566037.12	175335.07
PR18	566035.91	175357.07
PR19	566026.00	175356.78
PR20	566029.10	175284.16
PR21	565831.24	175262.51
PR22	565828.60	175345.54
PR23	565750.08	175344.09
PR24	565739.26	175256.11
PR25	565676.88	175249.55
PR26	565668.47	175347.51

- NOTES:
- ALL DIMENSIONS ARE IN METRES UNLESS OTHERWISE STATED.
 - NUMBERED WORKS ARE REFERENCES TO WORKS IN SCHEDULE 1 (AUTHORISED DEVELOPMENT) TO THE DEVELOPMENT CONSENT ORDER.
 - THE WORKS WILL BE SUBJECT TO DETAILED DESIGN DEVELOPMENT IN ACCORDANCE WITH THE DEVELOPMENT CONSENT ORDER.
 - THESE WORKS PLANS SHOULD BE READ IN CONJUNCTION WITH THE ENGINEERING SECTIONS AND PLANS; THE DEVELOPMENT CONSENT ORDER PROVIDES FOR VERTICAL DEVIATION WITH REFERENCE TO THE LEVELS OF THE WORKS SHOWN ON THE ENGINEERING SECTIONS AND PLANS.
 - COORDINATES GIVEN IN TABLE ARE TO BRITISH NATIONAL GRID

- KEY:
- ORDER LIMITS
 - SCHEDULED LINEAR WORK CENTRELINE
 - NON-LINEAR WORK LIMIT OF DEVIATION WORK No. 1
 - NON-LINEAR WORK LIMIT OF DEVIATION WORK No. 2
 - NON-LINEAR WORK LIMIT OF DEVIATION WORK No. 3
 - NON-LINEAR WORK LIMIT OF DEVIATION WORK No. 7
 - NON-LINEAR WORK LIMIT OF DEVIATION WORK No. 8A
 - NON-LINEAR WORK LIMIT OF DEVIATION WORK No. 8B
- START OF LINEAR WORK
END OF LINEAR WORK
CO-TERMINUS START OF LINEAR WORK AND END OF LINEAR WORK



Rev.	Date	Description	By	Chk'd	App'd
P04	28/04/18	EXISTING JETTY AND A & B STATION STRUCTURES DETAILS ADDED	SR	AH	SR
P03	12/02/18	WID EXCLUSION ZONE ADDED	JS	SR	SR
P02	11/01/18	CO-ORDINATES ADDED	JS	SR	SR
P01	23/10/17	DCO SUBMISSION	SM	TWR	SR

Drawing Status		DEADLINE 3	Suitability
			SO

ATKINS

Western House (Block C)
Peterborough Business Park
Lynch Wood
Peterborough
PE2 6FZ

Tel: +44 (0)1733 366900
Fax: +44 (0)1733 366999
Copyright © Atkins Limited (2017) www.atkinsglobal.com

Client

PORT OF
TILBURY
LONDON

Project Title

TILBURY2

Drawing Title

**WORKS PLANS
REGULATION 5(2)(j)
Sheet 3 of 3**

EXCLUSION ZONE	EASTING (m) *5	NORTHING (m) *5
EZ01	566376.99	175224.03
EZ02	566492.00	175224.01
EZ03	566376.99	175109.04
EZ04	566492.00	175109.02

Scale	Designed	Drawn	Checked	Authorised
1:2500	SM	SM	TWR	SR
Original Size	Date	Date	Date	Date
A1	02/06/17	02/06/17	02/06/17	17/10/17
Drawing Number	Revision			
5153187-ATK-ZZ-XX-DR-IR-1563	P04			

USER: MARS2028 Date: 30/4/18 10:40:30
 Finance: P:\DB\WORK\Projects\Tilbury\01\1714\PTL1_Rdpt_Terminal\Design7\WIP\Drawings\7_1\WIP10081\In-Corridor_Plan\Drawings\DCO_Submission\5153187-ATK-ZZ-XX-DR-IR-1563 - Works Plan - Sh 3 of 3.dwg